

# AFRICA

ATLAS OF OUR CHANGING ENVIRONMENT

© 2008, United Nations Environment Programme

ISBN: 978-92-807-2871-2

Job Number: DEW/1000/NA

This publication may be reproduced in whole or in part and in any form for educational or non-profit purposes without special permission from the copyright holder, provided acknowledgement of the source is made. UNEP and the authors would appreciate receiving a copy of any publication that uses this report as a source.

No use of this publication may be made for resale or for any other commercial purpose whatsoever without prior permission in writing from the United Nations Environment Programme.

United Nations Environment Programme  
PO Box 30552, Nairobi 00100, Kenya  
Tel: +254 20 7621234  
Fax: +254 20 7623943/44  
<http://www.unep.org>

United Nations Environment Programme  
Division of Early Warning and Assessment-North America  
47914 252nd Street, USGS, The Earth Resources Observation and Science (EROS) Center  
Sioux Falls, SD 57198-0001 USA  
Tel: 1-605-594-6117  
Fax: 1-605-594-6119  
[info@na.unep.net](mailto:info@na.unep.net)  
[www.na.unep.net](http://www.na.unep.net)

*For bibliographic and reference purposes this publication should be referred to as:*

UNEP (2008), "Africa: Atlas of Our Changing Environment."  
Division of Early Warning and Assessment (DEWA)  
United Nations Environment Programme (UNEP)  
P.O. Box 30552  
Nairobi 00100, Kenya

This book is available from Earthprint.com, <http://www.earthprint.com>.

Printed by ProgressPress Inc., Malta

Distribution by SMI London

**The following organisations collaborated on this Atlas:**

- The African Ministerial Conference on the Environment (AMCEN)
- United Nations Environment Programme (UNEP)
- Group on Earth Observations (GEO)
- Southern African Development Community (SADC)
- Regional Centre for Mapping of Resources for Development (RCMRD)
- Environmental Information Systems – Africa (EIS - Africa)
- African Association of Remote Sensing of the Environment (AARSE)
- Belgium Development Fund
- United States Geological Survey (USGS)
- United States Agency for International Development (USAID)
- World Resources Institute (WRI)
- South Dakota State University (SDSU)
- University of Maryland (UMD)

The funding support for this Atlas was provided by UNEP, Belgium Development Fund, and USAID. USGS EROS, the host of UNEP/GRID-Sioux Falls, provided all the necessary support needed for visiting scientists and production of this Atlas.

Special thanks are extended to the National Aeronautics and Space Administration (NASA), the US National Geospatial-Intelligence Agency (NGA), DigitalGlobe, and GeoEye for providing access to satellite data, and Environmental Systems Research Institute (ESRI) for software support.

**DISCLAIMER**

The views expressed in this publication are not necessarily those of the agencies cooperating in this project. The designations employed and the presentations do not imply the expression of any opinion whatsoever on the part of UNEP or cooperating agencies concerning the legal status of any country, territory, city, or area of its authorities, or the delineation of its frontiers or boundaries.

Mention of a commercial company or product in this report does not imply endorsement by the United Nations Environment Programme. The use of information from this publication concerning proprietary products for publicity or advertising is not permitted. Trademark names and symbols are used in an editorial fashion with no intention of infringement on trademark or copyright laws.

We regret any errors or omissions that may have been unwittingly made.


UNEP promotes environmentally sound practices globally and in its own activities. This publication is printed on 100 per cent chlorine free paper from sustainably managed forests. Our distribution policy aims to reduce UNEP's carbon footprint.

# AFRICA

---

## ATLAS OF OUR CHANGING ENVIRONMENT

---







A Rwandan dance troupe



# Table of Contents

Preface .....	viii
Foreword .....	ix
Reader's Overview.....	x
<b>CHAPTER 1: Africa</b>	
Introduction.....	1
<b>1.1: Africa's Geography</b> .....	2
The Land .....	2
Soils .....	3
Deserts.....	3
Mountains.....	4
<i>The Great Rift Valley</i> .....	5
Coasts .....	5
Water Resources.....	6
Rivers.....	7
Lakes .....	7
Wetlands.....	7
Climate Zones .....	8
The Plants and Animals .....	10
People .....	12
<b>1.2: Africa's Changing Environment</b> .....	13
Natural Change and Population.....	13
Changing Population .....	13
Urban Population.....	14
Coastal Population .....	14
Air and Atmosphere .....	16
Land Cover and Land Use .....	16
<i>More People, More Trees: Success Story in Niger</i> .....	16
Land Conversion .....	17
Deforestation .....	18
Changes in Land Productivity .....	19
Land Degradation .....	19
Desertification .....	19
Water .....	20
Freshwater.....	20
<i>Freshwater Fish</i> .....	20
Wetlands.....	21
Coastal and Marine Environments.....	22
<i>Benguela Current Large Marine Ecosystem</i> .....	22
Biodiversity.....	23
8 Biological Hotspots of Africa .....	24
A Few African Animals Extinct in the Wild .....	26
<b>1.3: Earth Observations</b> .....	28
Africa at Night.....	28
Africa – Lightning Centre of the World .....	29
<i>Gas Flaring in the Niger Delta</i> .....	29
Global Land Surface Temperature.....	29
<i>Flooding in Mali</i> .....	29
Africa and Ultra Violet (UV) Exposure.....	30
Global Phytoplankton Distribution .....	30
<i>Phytoplankton Bloom off Namibia</i> .....	30
<i>Crater Highlands, United Republic of Tanzania</i> .....	31
Global Sea Surface Temperature.....	31
<i>Botswana Salt Pans</i> .....	31
<i>Saharan Dust has Chilling Effect on North Atlantic</i> .....	32
<i>Soil Moisture Monitoring in Southern Africa</i> .....	32
<i>Smart Sensing of Volcanoes</i> .....	33
<b>References</b> .....	34

## CHAPTER 2: Transboundary Environmental Issues

Across Country Borders.....	39
<b>2.1: Transboundary Ecosystems and Protected Areas</b> .....	41
Ecosystems and Protected Areas.....	41
Transboundary Ecosystems .....	42
<i>The Congo Basin Forests</i> .....	42
Transboundary Protected Areas .....	43
<i>Maasai Mara – Serengeti Protected Areas in East Africa</i> .....	44
<i>W-Arly-Pendjari Parks Complex</i> .....	45
<i>The Great Limpopo Transfrontier Park</i> .....	45
<i>Mountain Gorilla Conservation in the Virunga Heartland</i> .....	46
<i>Southern Sudan: A Survival Surprise</i> .....	46
<b>2.2: Transboundary Water Resources</b> .....	47
Transboundary River Basins.....	47
<i>Lake Victoria: Africa’s Largest Freshwater Lake</i> .....	48
Historical water level elevations of Lake Victoria.....	48
High population growth rate around Lake Victoria .....	48
Lake Victoria’s Winam Gulf.....	49
Water Hyacinth in Lake Victoria, 1995-2001 .....	50
<i>Lake Chad: Africa’s Shrinking Lake</i> .....	52
Declining Water Levels in Lake Chad, 1972-2007.....	53
<i>Okavango: The World’s Largest Inland Delta</i> .....	56
<b>2.3: Transboundary Movement of People</b> .....	57
Conflicts and Refugees.....	57
<i>Dadaab Refugee Camp</i> .....	58
<i>The Parrot’s Beak Region</i> .....	59
<i>Darfur Conflict</i> .....	60
<b>2.4: Transboundary Movement of Pollutants</b> .....	61
Dust Storms and Fires.....	61
Dust storms .....	62
<i>Dust Storm in the Bodele Depression</i> .....	62
Aerosols.....	63
<i>Smoke Spreading From Greece to Africa</i> .....	63
Fires .....	64
<i>Biomass Burning in Africa</i> .....	64
<i>Seasonal Pattern of Wildland Fires</i> .....	65
Carbon Monoxide Pollution: A Result of Biomass Burning.....	66
<i>Widespread Fires Release High Levels of CO</i> .....	66
<i>Southern Africa: Hotspot for Nitrogen Dioxide (NO<sub>2</sub>)</i> .....	67
<b>2.5: Conclusion</b> .....	67
References .....	68

## CHAPTER 3: Tracking Progress Towards Environmental Sustainability

<b>3.1 United Nations Millennium Development Goals—The Millennium Declaration</b> .....	73
<b>3.2 Country Profiles and Images of Our Changing Environment</b> .....	76
Epilogue .....	354
References .....	355
Acronyms and Abbreviations.....	368
Annex I: Changes in MDG Goal 7: Environmental Sustainability Indicators .....	369
About Remote Sensing Images and Aerial Photographs Used in this Publication .....	370
Index.....	371
Acknowledgements.....	373



The Changing Earth Surface



Africa is the second-largest continent on Earth after Asia and currently considered among the most strategic regions in terms of global development opportunities. With about 30 million square kilometres including adjacent islands and the Sahara, the world's largest desert, Africa covers over 20 per cent of Earth's total land area. Africa is also the second most populous continent after Asia. With over 965 million people it accounts for about one-seventh of the world's human population. The vast landscape of Africa contains a host of natural wonders and rich resources such as coltan and platinum, which are currently considered the most strategic minerals.

Its grasslands, wetlands, mountains, deserts, rainforests and marine areas are home to thousands of species of plants and animals. It is also a land of unparalleled natural beauty and its rainforests are an important storehouse of carbon. Its vast mineral and natural resources provide immense opportunities for economic growth, development and human well-being. The high economic growth of over 4.6 per cent witnessed in the region since 2004 is largely underpinned by the region's environmental resources—oil exploration, improved agricultural performance, and tourism.

Africa is also a land of increasing population and rapidly changing land-use patterns—changes that have profound local, regional and global environmental significance. Sustaining a reasonably high economic growth rate to match the human population growth rate coupled with ensuring the environmental and natural resources integrity is one of the key challenges being addressed by the New Partnership for Africa's Development (NEPAD) through its action plan on the environment (Action Plan). The African Ministerial Conference on the Environment (AMCEN) which is the apex body on the environment is responsible for, inter alia, guiding regional institutions and member states in implementing the Action Plan. It is also responsible for creating an enabling environment for cooperation in cross-border natural resources management and sharing best practices among the countries.

To achieve this in a region which is undergoing rapid changes in its economic development and ecosystems, demands for a

dynamic and credible information base. AMCEN is, therefore, very proud to launch the Africa: Atlas of Our Changing Environment, which is an evidence-based complementary publication of our flagship publication, the Africa Environment Outlook (AEO). The AEO report series continue to provide significant input to the AMCEN agenda and inform policy both at the regional and national levels.

AMCEN is indeed pleased to note that with the support of UNEP, all African countries were given opportunity to participate in production of the Atlas by identifying sites for analysis and reviewing the brief country profiles. As we reflect on each country's progress towards achieving the Millennium Development Goal (MDG) 7 as presented in this Atlas, let us renew our political commitment to accelerate our efforts and ensure Africa's path to sustainable development.

I would like to congratulate all the experts, AEO collaborating centres and development partners whose contribution has made this landmark publication possible. It is my sincere hope that what is documented in this report will inspire every reader into action. I wish you an enjoyable reading.



**S.E. Monsieur André Okombi Salissa**  
*President of the African Ministerial Conference on the Environment*  
*Minister of Tourism and Environment of Congo*



Africa is made up of a stunning mosaic of forests and woodlands, mountains, deserts, coastal lands and freshwater ecosystems upon which hundreds of millions of people depend. However, environmental change threatens the people and natural resources of this vast continent.

*Africa: Atlas of Our Changing Environment* provides compelling evidence of the extent and severity of such dramatic change over the past 30 years on the region's environment due to both natural processes and human activities. The Atlas is the first major publication to depict environmental change in all of Africa's countries using satellite imagery. By telling a vivid, visual story of the dramatic impacts on the continent's landscapes, the Atlas is a resource for remedial action at local, national, and regional levels.

One of the Atlas's most striking features is its site-specific, side-by-side display of historical and current remote-sensing imagery. "Before and after" satellite images show different kinds of environmental change: forest conversions and the loss or degradation of habitats; urban growth; altered hydrology (dams, shrinking lakes, river diversions, and drained wetlands); degraded coastal areas; mining developments; dryland modification; and the impacts of climate change. While it's generally a challenge to present visually the impacts of climate change and land degradation in Africa due to the often long intervals between cause-and-effect involving these two issues, the Atlas powerfully tells the story of climate change and its impacts through paired satellite images. Vignettes from people's lives provide personal accounts, describing how environmental change has affected them, how they have adapted to it, and also helped to slow further deterioration or restore environmental quality.

The *Africa: Atlas of Our Changing Environment* is an immense resource for all who have an interest in the regional environment. It among others:

- Introduces Africa in the global context, providing a general description of the region's geography, plants and animals, and its people. Highlights transboundary environmental change across national borders and frontiers, highlighting the effects of such change on people and the environment itself. It emphasizes the need for international cooperation to manage shared water bodies, ecosystems, and protected areas; cross-border pollution; and environmental issues related to conflict.
- Spotlights briefly each country in Africa, describing how each is faring in terms of achieving the targets set under Goal 7 of the United Nations' Millennium Development Goals (MDGs): "Ensure Environmental Sustainability". The incorporation of the MDG Goal 7 targets, and observations on the progress African countries have made towards achieving them, is yet another unique feature of this Atlas.

- Summarizes the magnitude of the challenges that Africa faces that will become even more taxing in light of climate change and its potential impacts on Africa and its people.

The Atlas also examines geographic and ecological issues of relevance at the national level. It presents each country's unique features, and highlights some of the major environmental trends and challenges of each. It displays paired satellite images, focusing on specific sites in each African nation where environmental change is visually evident. Each "change pair" of images is accompanied by a short write-up, drawing on scientific literature. The result is a concise, accessible presentation of a case study of environmental change.

It is important to note that different sites highlighted in this Atlas are only a window through which we can understand that environmental change is a widespread phenomenon throughout Africa.

The *Africa: Atlas of Our Changing Environment* brings compelling visual and scientific evidence of environmental change derived from the Earth observation sciences to a broader audience; builds awareness about our rapidly changing environment; and will help us make better decisions together to ensure our mutual future on this ever-more crowded globe—our planet Earth.

It is the work of many partners of UNEP. I would like to express the gratitude of the United Nations to our partners in Africa as well as the United States government whose support through agencies not only made the satellite data and analyses available, but also is committed to building capacity in Africa to strengthen efforts to analyse environmental change and inform effective policy responses.



**Achim Steiner**  
*UN Under Secretary-General, Executive Director  
United Nations Environment Programme*



"I reflect on my childhood experience when I would visit a stream next to our home to fetch water for my mother. I would drink water straight from the stream. Playing among the arrowroot leaves I tried in vain to pick up the strands of frogs' eggs, believing they were beads. But every time I put my little fingers under them they would break. Later, I saw thousands of tadpoles: black, energetic and wriggling through the clear water against the background of the brown earth. This is the world I inherited from my parents. Today, over 50 years later, the stream has dried up, women walk long distances for water, which is not always clean, and children will never know what they have lost. The challenge is to restore the home of the tadpoles and give back to our children a world of beauty and wonder."

**Excerpt from Nobel Peace Prize  
Acceptance Speech By Wangari Maathai**  
10 December 2004

*Africa: Atlas of Our Changing Environment* is the first publication to use satellite photos to depict environmental change in each and every African country during the last thirty years. Through a rich array of satellite images, graphs, maps, and photographs, this Atlas presents a powerful testament to the adverse changes taking place on the African landscape as a result of intensified natural and human impacts. The remarkable developments in earth observation technology and its application during the last three decades have provided important tools for environmental monitoring. Earth-observing sensor systems on aircraft and spacecraft provide data streams for analysing environmental issues at varying spatial and temporal scales. The power of earth observations technologies to produce thousands of current and historical satellite images has illuminated the stories of environmental change, and has made this publication possible.

## **Africa: An Introduction to the Continent**

There are 53 countries and one "non-self governing territory" (Western Sahara) in Africa. Ecologically, Africa is home to eight major biomes—large and distinct biotic communities with characteristic assemblages of flora and fauna. Chapter One of the Atlas vividly illustrates Africa's geographical attributes, presenting a physical setting in which readers may visualize the changes human actions are etching on the landscape. Maps, images and informative text reveal that Africa is endowed with rich natural resources that provide the basis for its peoples' livelihoods. Among the varied environmental features readers can see are rain forests, wetlands, mangroves, coral reefs, and coastal deltas. These ecosystems provide a rich and diverse array of potential sources of food and materials. In addition, Africa holds approximately 30 per cent of the earth's minerals including 40 per cent of the gold, 60 per cent of the cobalt and 90 per cent of its platinum. In recent years, oil production has been the main contributor towards Africa's economic growth. There are also grazing and agricultural lands that can support farming economies, as evidenced by the 56.6 per cent of Africa's labour force engaged in agriculture.

On the other hand, in many areas the environments from which most people in Africa must eke a living are harsh and the climate challenging. Africa is the world's hottest continent with deserts and drylands covering some 60 per cent of the entire land surface. Only ten per cent of farm soils are prime agricultural land, and more than one-quarter per cent of the land has moderate to low potential for sustainable agriculture. Rainfall variability is high, ranging from near 0 mm/year in parts of the Sahara to 9 500 mm/year near Mount Cameroon. Droughts and famine are ever present, and tens of millions of Africans have suffered the consequences every season. Droughts not only



directly cause food insecurity, triggering migration in some cases, but also negatively impact economic performance.

### *Water*

Africa's water resources are continuously affected by persistent droughts and changes in land use. At the same time, a growing population is increasing the demand on already limited water supplies, particularly in areas which suffer from water shortages. Currently, it is estimated that over 300 million people in Africa face water scarcity conditions. About 75 per cent of the African population relies on groundwater as the major source of drinking water, particularly in northern and southern Africa. However, groundwater represents only about 15 per cent of the continent's total renewable water resources.

### *Land*

Land in Africa is becoming increasingly degraded. Erosion and/or chemical and physical damage has degraded about 65 per cent of agricultural lands. This has forced farmers in many places to either cultivate marginal and unproductive soils, further degrading the land, or to migrate to cities and slums. Some areas in Africa are said to be losing over 50 metric tonnes of soil per hectare per year. Thirty-one per cent of the region's pasture lands and 19 per cent of its forests and woodlands are also classified as degraded. Forests account for over 20 per cent of Africa's 30 million km<sup>2</sup> of land area, but are being destroyed and degraded by logging and conversion to plantations, agriculture, roads, and settlements. As a region, Africa is losing more than four million hectares of forest every year—twice the world's average deforestation rate.

### *Biodiversity*

Africa's rich biological diversity—one of the region's most stunning attributes—is in jeopardy due to a confluence of habitat destruction, poaching, and increasing populations. Africa contains over 3 000 protected areas including 198 Marine Protected Areas, 50 Biosphere Reserves, and 80 Wetlands of International Importance. Eight of the world's 34 international biodiversity hotspots are in Africa. Despite their recognized status,

these areas remain under threat by civil unrest and encroachment, as well as the introduction of alien species. Resolution of such predicaments has been undermined by administrative problems including lack of funding and inadequate staffing or training.

### **Changing Conditions**

The Atlas paints a vivid picture of the rapid, and in some cases dramatic, transformations taking place on the lands and waters that sustain Africa's people. These include land degradation and desertification, water stress, declining biodiversity, deforestation, increasing dust storms, rising pollution and rapid urbanisation.

Moreover, climate change is likely to intensify these conditions and alter the environment even further. Although Africa emits only four per cent of total global carbon dioxide emissions, its inhabitants are projected to suffer disproportionately from the consequences of global climate change. Given its economic constraints, Africa's capacity to adapt to climate change is relatively low rendering the region exceptionally vulnerable to potential impacts. In many areas, even small changes in precipitation and water availability could have a devastating effect on agricultural output and therefore on food security. As climate change intensifies and its impacts deepen, adaptation will become increasingly difficult. Correspondingly, achieving targets set by the United Nations Millennium Development Goals (MDGs) will become more challenging.

### **Transboundary Environmental Issues**

Chapter Two of the Atlas presents examples of transboundary environmental issues related to shared lands and waters, migrating animals and people, and pollutants that drift over borders of neighbouring countries. It highlights both emerging challenges and success stories in addressing these issues.

Africa has a number of large transboundary ecosystems—areas of land or sea that straddle one or more political boundaries. Some of these are officially protected areas which are extremely important for safeguarding Africa's remarkable animal populations and their habitats, truly one of the wonders of the





world. The importance of transboundary protected areas is especially obvious for migratory species, for example the Great Limpopo Transfrontier Park which connects South Africa's Kruger National Park, Mozambique's Limpopo National Park and Zimbabwe's Gonarezhou National Park; and the Ai-Ais/Richtersveld Transfrontier Park along the coast of South Africa and Namibia. Africa also has 59 international transboundary river basins, which cover about 64 per cent of the region's land area, contain 93 per cent of its total surface water, and are home to 77 per cent of the population. Multinational approaches are essential to conserving these shared areas, underscoring the need for cooperative management strategies among bordering countries.

Another transboundary issue of particular significance is the movement of air pollutants. Africa experiences the most extensive biomass burning in the world. Gaseous molecules emitted as a by-product of biomass burning can travel across national boundaries far from their original source. Fires contribute as much as 35 per cent to ground level ozone formation in Africa, bringing negative health consequences such as respiratory illnesses. The deserts contribute to dust storms that can drift over large areas.

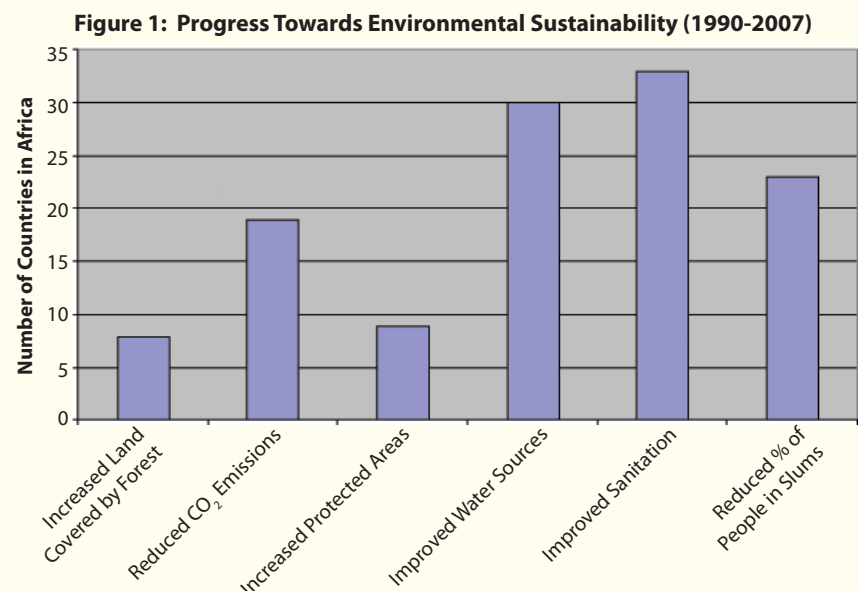
Finally, political and economic difficulties give rise to refugee migrations, causing further pressure on the environment. Impacts resulting from masses of moving people affected by wars, conflicts, food and water shortages, and economic strife in one country may all extend into neighbouring countries. The Atlas displays a map of major refugee settlements scattered across the region, and images of their effects upon an already-stressed environment.

### Tracking Progress Towards Environmental Sustainability

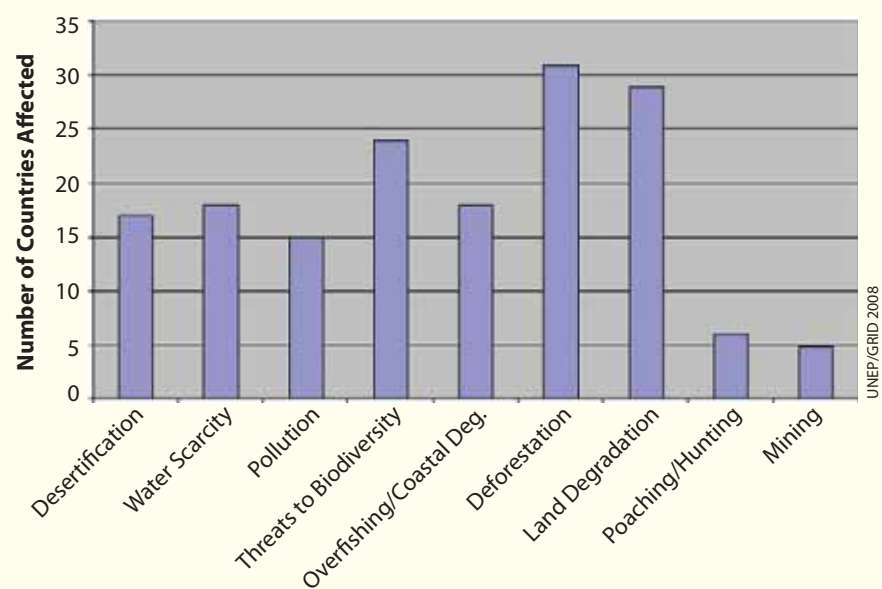
Chapter Three is the star attraction of this Atlas. It contains brief profiles of every African country, their important environmental issues, and a description of how each is faring in terms of progress towards the targets under the UN's Millennium Development Goal 7: ensure environmental sustainability. "Before and after" satellite images from every country highlight specific places where change is particularly evident.

This chapter also provides measures of progress towards the Millennium Development Goals' (MDG) environmental targets. The Atlas depicts whether or not each country has increased the percentage of its land area covered by forest, increased the land area covered by designated protected areas, decreased carbon emissions, improved access to clean water and sanitation, and reduced the slum population as a percent of urban population.

Between 1990 and 2004, a large number of countries witnessed real improvements in their efforts towards achieving the MDG targets that measure environmental progress. In many other cases, the improvements have been incremental, but promising (Figure 1). Most countries focused on improving those elements of the environment with direct relevance to human health (e.g.,



**Figure 2: Examples of Important Environmental Issues in Africa**



sanitation and water). Over 30 countries improved access to safe water and sanitation, and 23 countries reduced the percentage of people living in slums. A few countries have expanded protected areas. The most evident failure in progress towards the MDGs is in the loss of forest cover.

A comprehensive review was conducted using public information and peer-reviewed reports to identify the salient environmental issues each country faces, producing a unique environmental portrait of every African nation (see Table 1, page xiv-xv). The review indicates that deforestation is a main concern in 35 countries, land degradation is a key issue in 32 countries, and threats to biodiversity is a major issue in 34 countries. Overfishing and coastal degradation affect some 23 countries (Figure 2). Desertification, water scarcity, and air and water pollution are also critical issues. Many of the countries' separate issues of concern are interrelated, e.g., desertification and land degradation; and deforestation and threats to biodiversity. Although 'climate change' is not listed as an important issue, it is a possible driving force behind the problems noted.

### Africa Then and Now: Images of a Changing Environment

The display of satellite images in Chapter Three provides scientific evidence of some of the scars that human activity and natural processes have left on the African landscape. These include but are not limited to: gouges made by mining operations; pock marks from bore holes; bald patches where forests once stood; and lakes that have completely disappeared. There are also images that reveal more diffuse, but nonetheless troublesome, change such as the swell of grey-coloured cities over a once-green countryside; threats to biodiversity by conversion of nature habitats; the tracks of road networks through forests; the erosion of deltas; and shrinking mountain glaciers.

Despite the numerous challenges, people across Africa are taking significant steps towards protecting and improving their environment. A number of images show the positive results of some of the many efforts undertaken to not only stem environmental destruction, but to reverse it. Success stories include land revitalisation evident by the growth of tree clusters in certain images of Niger, and in one instance, the expansion of wetlands resulting from a restoration project to control flooding in Mauritania.

In addition to well-publicised changes, such as Mount Kilimanjaro's melting glaciers, the shrinking of Lake Chad, and falling water levels in Lake Victoria, photographic evidence of a large number of new environmental hotspots is presented here for the first time. The following ten sites are examples selected from 104 such sites in this Atlas:





Ingenuity: a portable telephone, Uganda

©Paul Myhill

- The pressures of a dramatically growing population are illustrated in changing land use surrounding “W” National Park since the early 1970s. In contrast, the land cover within this protected savannah woodland in southeastern Burkina Faso remains relatively unchanged. The country’s most pristine protected area is an important elephant habitat.
- The widening of corridors of deforestation surrounding local roads in the northern area of the Democratic Republic of the Congo since 1975 is depicted with two striking images. New roads for commercial logging and a proposed road improvement project threaten to bring even greater traffic to this biologically diverse rain forest.
- The impact of a population explosion on farmland and forest is clearly seen in contrasting images of the Maradi District in Niger. A large area of savannah woodland was converted to agriculture between 1976 and 2007. In addition, the lack of fallow land among farms in 2007 reveals the intensity of farming in this district.
- In the past half-century or so, the population of Senegal has soared, with much of the growth occurring in its urban areas. The dramatic expansion in the capital, Dakar, between 1942 and 2007 is shown via aerial photography from the 1940’s and a recent high-resolution satellite image. Originally occupying a small centre of urban development at the tip of the Cap Vert Peninsula, the Dakar metropolitan area has grown to a population of nearly 2.5 million people spread over the entire area.
- A large portion of southwestern Madagascar’s South Malagasy spiny forest has evidently disappeared between 1973 and 2003. Farming, and to a lesser extent, fuelwood gathering, have taken a large bite out of this biodiversity hotspot which is home to several endemic species.
- Protection from grazing in the Sidi Toui National Park in southeastern Tunisia produced a dramatic rebound in the natural ecosystem. Satellite images from 1987 and 2006 show the revival of grasses and scrub inside the park’s boundaries, which appear like puzzle pieces dropped onto the otherwise degraded landscape. The Scimitar-horned oryx (*Oryx dammah*), now near extinction, was reintroduced to the park in 1999.
- Greenhouses can be seen replacing desert-fighting trees in images that show the striking transformation of the Souss-Massa Valley in Morocco since 1988. The greenhouses use scarce water resources more efficiently than unprotected agriculture. However, the loss of many of the Argan trees in the valley due to agricultural practices and a depleted water table, has removed one of nature’s ways of combating desertification.
- A new management plan for the Itzhi-tezhi Dam in Zambia has helped to restore the natural seasonal flooding of the Kafue Flats. A satellite image from early 2007 captures the height of the first flood season where water was released from the dam to assist natural flooding.
- The remarkable appearance of a chain of lakes in the deserts of Egypt is captured in a series of satellite images beginning in the late 1980s. A massive volume of water was released through Lake Nasser’s spillway to prevent flooding damage along the Nile Valley. The New Valley Project will



continue sending Nile water into the desert to support an enormous irrigation scheme.

- A large area of natural “fynbos” vegetation on the northern edge of Cape Town in 1978 is shown being replaced with large farms and suburban development, as Cape Town’s growing population pushes outward. The “fynbos” vegetation accounts for 80 per cent of the plant varieties in the Cape Floristic Region, an area with over 6 000 plant species found nowhere else in the world.

### Looking Forward

Those who read this Atlas and reflect upon its images will have gained a deeper understanding of the impacts upon Africa’s land, plants, animals, air and waters. The pace and scale of change are hard to ignore. The Atlas also contains a few signs of hope in our ability to protect against, and even reverse environmental degradation. As shown throughout, there are inspiring photos of

places where people have taken action—where there are more trees than 30 years ago, where wetlands have sprung back, and where land degradation has been stymied. These are beacons we need to follow to ensure the survival of our environment and of the world’s peoples.

Observations and assessments of environmental change, as illustrated by this Atlas, not only help gauge how close or far we are from the targets of the United Nations Millennium Development Goals, they also contribute to the knowledge and understanding that are essential for adaptation and remediation. But significant differences exist between developed and developing countries and these realities cannot be ignored. “The developed countries want us to keep the forests, since the air we breathe is for all of us, rich countries and poor countries,” said Ogar Assam Effa, 54, a tree plantation director and member of the state conservation board of Nigeria’s southeastern Cross Rivers State. “But we breathe the air, and our bellies are empty. Can

## Important Environmental Issues in African Countries

Algeria	<ul style="list-style-type: none"> <li>• Desertification</li> <li>• Water Scarcity</li> <li>• Pollution</li> </ul>	Djibouti	<ul style="list-style-type: none"> <li>• Water Scarcity</li> <li>• Land Availability and Desertification</li> <li>• Marine Resources and Pollution</li> </ul>
Angola	<ul style="list-style-type: none"> <li>• Threats to Biodiversity</li> <li>• Access to Potable Water</li> <li>• Overfishing and Coastal Degradation</li> </ul>	Egypt	<ul style="list-style-type: none"> <li>• Urbanisation and Pollution</li> <li>• Soil Erosion and Land Degradation</li> <li>• Threats to Biodiversity</li> </ul>
Benin	<ul style="list-style-type: none"> <li>• Deforestation</li> <li>• Desertification</li> <li>• Threats to Biodiversity</li> </ul>	Equatorial Guinea	<ul style="list-style-type: none"> <li>• Oil Production and Coastal Degradation</li> <li>• Deforestation</li> <li>• Bushmeat and Hunting on Bioko Island</li> </ul>
Botswana	<ul style="list-style-type: none"> <li>• Overgrazing and Desertification</li> <li>• Water Scarcity and Urbanisation</li> <li>• Wildlife of the Okavango Delta</li> </ul>	Eritrea	<ul style="list-style-type: none"> <li>• Water Stress</li> <li>• Land Availability and Degradation</li> <li>• Deforestation and Threats to Biodiversity</li> </ul>
Burkina Faso	<ul style="list-style-type: none"> <li>• Water Scarcity</li> <li>• Land Degradation and Desertification</li> <li>• Deforestation</li> </ul>	Ethiopia	<ul style="list-style-type: none"> <li>• Water Availability and Access to a Safe Source</li> <li>• Livestock, Soil Erosion and Land Degradation</li> <li>• Threats to Biodiversity and Endemism</li> </ul>
Burundi	<ul style="list-style-type: none"> <li>• Land Availability and Degradation</li> <li>• Deforestation</li> <li>• Lake Tanganyika Ecosystems and Fisheries</li> </ul>	Gabon	<ul style="list-style-type: none"> <li>• Threats to Biodiversity</li> <li>• Coastal Degradation and Industrial Pollution</li> <li>• Lack of Sanitation and the Urban Environment</li> </ul>
Cameroon	<ul style="list-style-type: none"> <li>• Land Degradation and Deforestation</li> <li>• Over-harvesting of Biological Resources</li> <li>• Degradation of Coastal and Marine Ecosystems</li> </ul>	Gambia	<ul style="list-style-type: none"> <li>• Drought and Agricultural Productivity</li> <li>• Threats to Forest and Wetland Ecosystems</li> <li>• Overfishing and Coastal Erosion</li> </ul>
Cape Verde	<ul style="list-style-type: none"> <li>• Soil Erosion and Land Degradation</li> <li>• Threats to Biodiversity</li> </ul>	Ghana	<ul style="list-style-type: none"> <li>• Deforestation</li> <li>• Land Degradation and Coastal Erosion</li> <li>• Overfishing and Reduced Water Volume in Lake Volta</li> </ul>
Central African Republic	<ul style="list-style-type: none"> <li>• Subsistence and Commercial Poaching</li> <li>• Deforestation and Land Degradation</li> <li>• Diamond Mining and Pollution</li> </ul>	Guinea	<ul style="list-style-type: none"> <li>• Deforestation and Refugees</li> <li>• Overfishing and Destruction of Mangrove Forests</li> <li>• Land Degradation</li> </ul>
Chad	<ul style="list-style-type: none"> <li>• Drought</li> <li>• Desertification and Land Degradation</li> <li>• Access to Water and Sanitation</li> </ul>	Guinea-Bissau	<ul style="list-style-type: none"> <li>• Deforestation</li> <li>• Cashew Farming and Soil Erosion</li> <li>• Threats to the Bijagos Biosphere Reserve</li> </ul>
Comoros	<ul style="list-style-type: none"> <li>• Deforestation and Soil Erosion</li> <li>• Threats to Coastal Ecosystems</li> </ul>	Kenya	<ul style="list-style-type: none"> <li>• Water Scarcity and Pollution</li> <li>• Desertification and Deforestation</li> <li>• Degradation of Freshwater Ecosystems</li> </ul>
Congo	<ul style="list-style-type: none"> <li>• Wildlife Poaching</li> <li>• Threats to Coastal Ecosystems and Inland Wetlands</li> <li>• Deforestation</li> </ul>	Lesotho	<ul style="list-style-type: none"> <li>• Degradation of Rangelands</li> <li>• Threats to Biodiversity in the Lesotho Highlands</li> <li>• Water Resource Management and Pollution</li> </ul>
Congo, Democratic Republic of the	<ul style="list-style-type: none"> <li>• Wildlife Poaching</li> <li>• Deforestation</li> <li>• Mining and Ecosystem Degradation</li> </ul>	Liberia	<ul style="list-style-type: none"> <li>• Deforestation and Rubber Plantations</li> <li>• Threats to Biodiversity</li> <li>• Water Pollution</li> </ul>
Côte d’Ivoire	<ul style="list-style-type: none"> <li>• Deforestation</li> <li>• Threats to Biodiversity</li> <li>• Threats to Coastal Ecosystems</li> </ul>	Libyan Arab Jamahiriya	<ul style="list-style-type: none"> <li>• Water Scarcity</li> <li>• Land Conversion and Desertification</li> <li>• Oil Production and Pollution</li> </ul>



air give you protein? Can air give you carbohydrates?” he asked. “It would be easy to convince people to stop clearing the forest if there was an alternative” (Quoted from the *chicagotribune.com*—Rain Forests Fall at ‘Alarming’ Rate—By Edward Harris, Associated Press Writer February 3, 2008).


As for the people whose footprints we see so strikingly stamped on the pages, to some degree their ability to choose plays a role in the choices ultimately made. As Nelson Mandela, Nobel Laureate and Former President of the Republic of South Africa, tersely put it, “... For me, survival is the ability to cope with difficulties, with circumstances, and to overcome them.”

Alleviation of poverty is a key step towards establishing an environment in which people are empowered to make sustainable choices. The economy of Africa can be expanded beyond its agricultural base to increased investment in the services and manufacturing sectors. Development for both local consumption

and exports, balanced with environmental preservation, can bring Africa to a position where its wealth of natural resources is more accurately reflected in the economic status of its peoples. Coupled with education and training, and empowerment of women, a broadened economy in Africa would enhance local employment prospects as well as economic opportunities to trade in world markets.

Many factors, such as governmental policies, cultural and social milieu, play a role in whether we will achieve global environmental sustainability. But as is the case in environmental systems, all the pieces are interconnected. Once people are secure enough to choose, one can, if wise, opt for the land and resource-use alternatives that are sustainable and regenerative. In the absence of such opportunities, it is likely that people will continue to make expedient choices for their survival, which, voluntarily or involuntarily, can result in environmental degradation.

Madagascar	<ul style="list-style-type: none"> <li>• Soil Erosion</li> <li>• Endemism and Threats to Biodiversity</li> <li>• Deforestation</li> </ul>	Sierra Leone	<ul style="list-style-type: none"> <li>• Deforestation</li> <li>• Land Degradation</li> <li>• Overfishing</li> </ul>
Malawi	<ul style="list-style-type: none"> <li>• Land Scarcity and Soil Erosion</li> <li>• Deforestation for Fuelwood</li> <li>• Water Pollution and Aquatic Biodiversity</li> </ul>	Somalia	<ul style="list-style-type: none"> <li>• Threats to Biodiversity</li> <li>• Desertification, Overgrazing and Deforestation</li> <li>• Water Scarcity and Drought</li> </ul>
Mali	<ul style="list-style-type: none"> <li>• Desertification and Drought</li> <li>• Water Availability and Pollution</li> <li>• Threats to Biodiversity</li> </ul>	South Africa	<ul style="list-style-type: none"> <li>• Water Availability and Quality</li> <li>• Land Degradation</li> <li>• Threats to Biodiversity</li> </ul>
Mauritania	<ul style="list-style-type: none"> <li>• Desertification and Deforestation</li> <li>• Iron Mining</li> <li>• Fisheries and Coastal Ecosystems</li> </ul>	Sudan	<ul style="list-style-type: none"> <li>• Soil Erosion and Land Degradation</li> <li>• Poaching and the Ivory Trade</li> <li>• Forests and Fisheries</li> </ul>
Mauritius	<ul style="list-style-type: none"> <li>• Coastal Water Pollution</li> <li>• Threats to Biodiversity</li> </ul>	Swaziland	<ul style="list-style-type: none"> <li>• Population Encroachment and Land Degradation</li> <li>• Irrigation and Soil Degradation</li> <li>• Threats to Biodiversity and Invasive Alien Species</li> </ul>
Morocco	<ul style="list-style-type: none"> <li>• Drought and Desertification</li> <li>• Water Scarcity</li> <li>• Pollution</li> </ul>	United Republic of Tanzania	<ul style="list-style-type: none"> <li>• Water Pollution and Aquatic Ecosystems</li> <li>• Land Degradation and Deforestation</li> <li>• Threats to Biodiversity and Ecosystems</li> </ul>
Mozambique	<ul style="list-style-type: none"> <li>• Water Access and Natural Disasters</li> <li>• Land Use</li> <li>• Protecting Wildlife and Forests</li> </ul>	Togo	<ul style="list-style-type: none"> <li>• Land Degradation and Deforestation</li> <li>• Threats to Aquatic Ecosystems</li> <li>• Threats to Biodiversity</li> </ul>
Namibia	<ul style="list-style-type: none"> <li>• Land Degradation and Desertification</li> <li>• Aridity and Water Scarcity</li> <li>• Threats to Biodiversity</li> </ul>	Tunisia	<ul style="list-style-type: none"> <li>• Land Degradation and Desertification</li> <li>• Water Scarcity</li> <li>• Air and Water Pollution</li> </ul>
Niger	<ul style="list-style-type: none"> <li>• Desertification and Deforestation</li> <li>• Threats to Wildlife</li> <li>• Environmental Consequences of Mining</li> </ul>	Uganda	<ul style="list-style-type: none"> <li>• Land Degradation and Deforestation</li> <li>• Habitat Degradation and Threats to Biodiversity</li> <li>• Water Availability and Pollution</li> </ul>
Nigeria	<ul style="list-style-type: none"> <li>• Desertification</li> <li>• Deforestation and Threats to Biodiversity</li> <li>• Oil Pollution</li> </ul>	Western Sahara (non-self-governing territory)	<ul style="list-style-type: none"> <li>• Land Use and Food Production</li> <li>• Water Resources</li> <li>• Marine Fisheries</li> </ul>
Rwanda	<ul style="list-style-type: none"> <li>• Population Pressure on Land</li> <li>• Soil Erosion and Sedimentation</li> <li>• Deforestation and Threats to Biodiversity</li> </ul>	Zambia	<ul style="list-style-type: none"> <li>• Copper Mining and Water and Air Pollution</li> <li>• Deforestation and Wildlife Depletion</li> <li>• Urbanisation</li> </ul>
São Tomé and Príncipe	<ul style="list-style-type: none"> <li>• Degradation of Forest Ecosystems</li> <li>• Threats to Biodiversity</li> </ul>	Zimbabwe	<ul style="list-style-type: none"> <li>• Land Degradation and Deforestation</li> <li>• Water Access and Drought</li> <li>• Wildlife Poaching and the Black Rhinoceros</li> </ul>
Senegal	<ul style="list-style-type: none"> <li>• Urban Pollution</li> <li>• Deforestation</li> <li>• Coastal Wetlands and Fisheries Over-exploitation</li> </ul>		
Seychelles	<ul style="list-style-type: none"> <li>• Severe Weather and Coastal Erosion</li> <li>• Loss of Mangrove Forests and Protection of Coral Reefs</li> </ul>		



Earth





# A View of **Earth** from **Space**

Seen through the rings of Saturn, Earth appears as little more than a shining dot in this satellite composite image taken by the Cassini spacecraft in 2006. At this distance, the nature of Earth is obscure. A closer view, however, reveals that our planet is unique in the solar system, home to seven major continents scattered across a network

of oceans. Each of these continents, too, is unique. The second largest—Africa—spans the equator and stretches from northern temperate to southern temperate zones. Understanding Africa requires an understanding of its vastly diverse ecosystems, as well as the many challenges its people face both today and tomorrow.





A new bride, Ethiopia